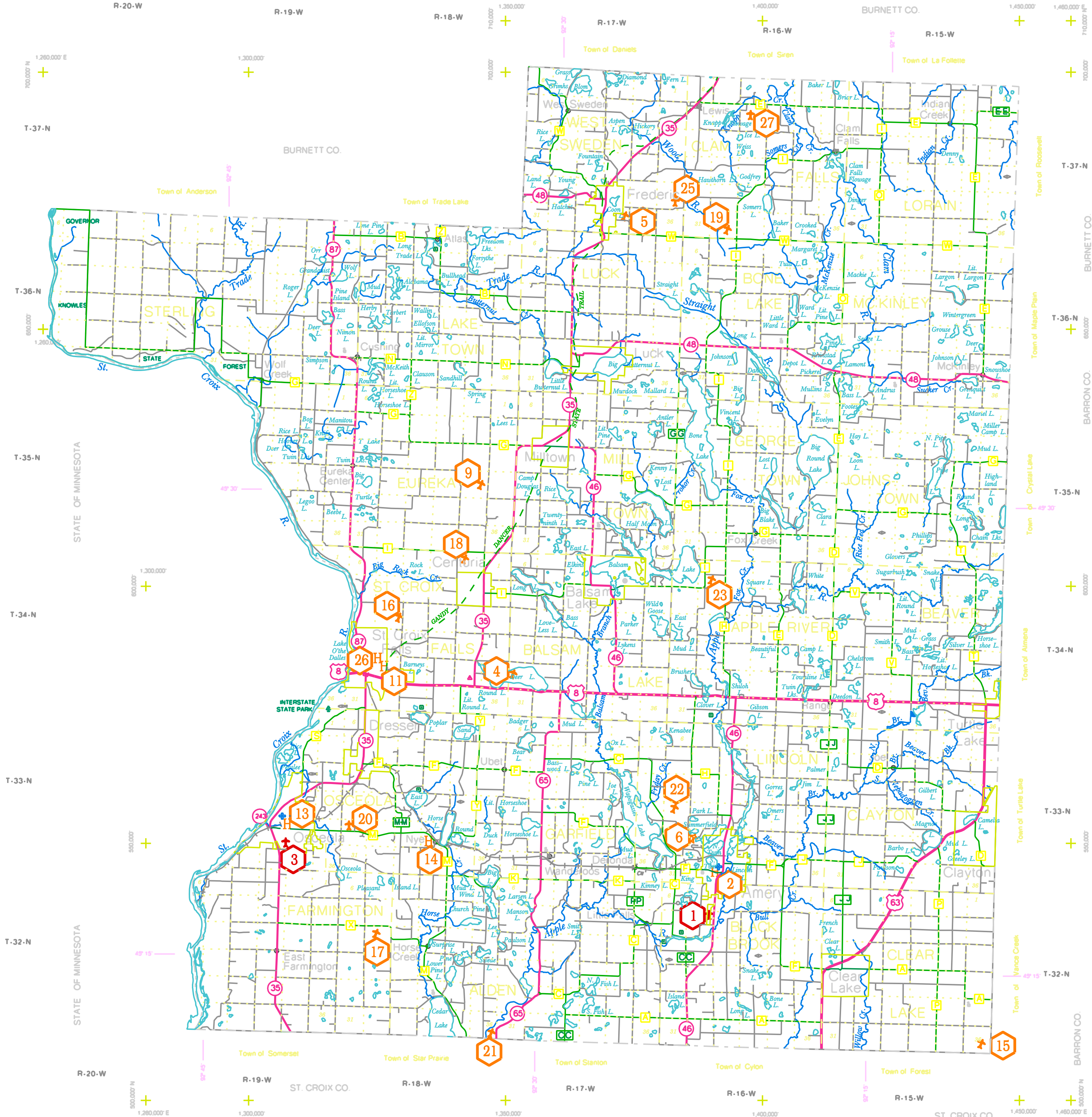

CIVIL TOWNS

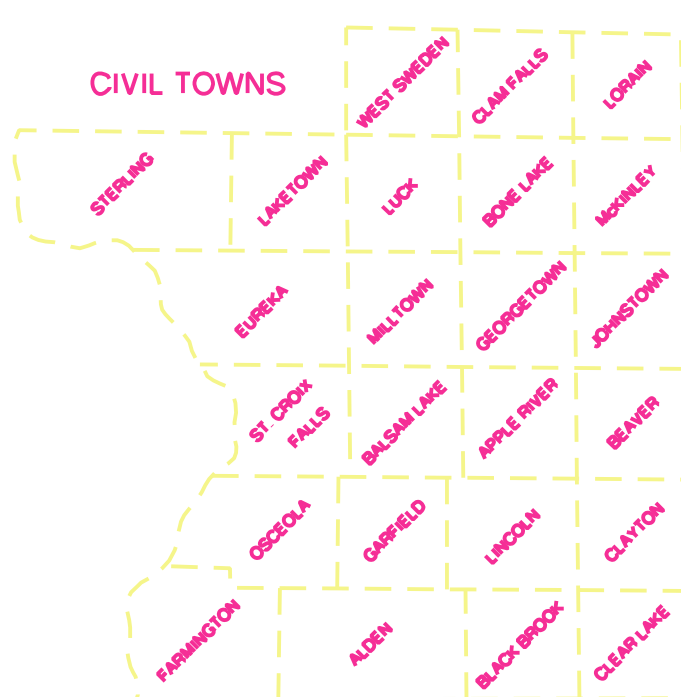

Grid based on the state plane coordinate system central zone and the NAD 27

For boundaries of public hunting and fishing grounds please contact the Department of Natural Resources

SECTION NUMBERING OF A TOWNSHIP

6	5	4	3	2	1
7	8	9	10	11	12
18	17	16	15	14	13
19	20	21	22	23	24
30	29	28	27	26	25
31	32	33	34	35	36

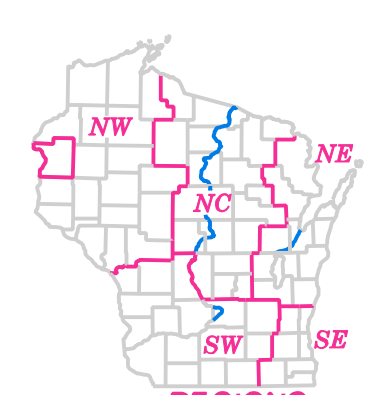

REGIONS

MILES OF HIGHWAY
as of Dec. 31, 2004

STATE 159
COUNTY 321
LOCAL ROADS 1,459
OTHER ROADS 16

TOTAL FOR COUNTY 1,955

Land Area (2000 Census) .... 917 sq mi
Population (2000 Census) 36,804
County Seat .... Balsam Lake

POLK CO.

DEPARTMENT OF TRANSPORTATION
STATE OFFICE BUILDING
Madison, Wisconsin

SCALE 0 1 2 MILES

Corrected for
JAN. 2006

Base compiled from U.S.G.S. Quadrangles
1:100,000 Series